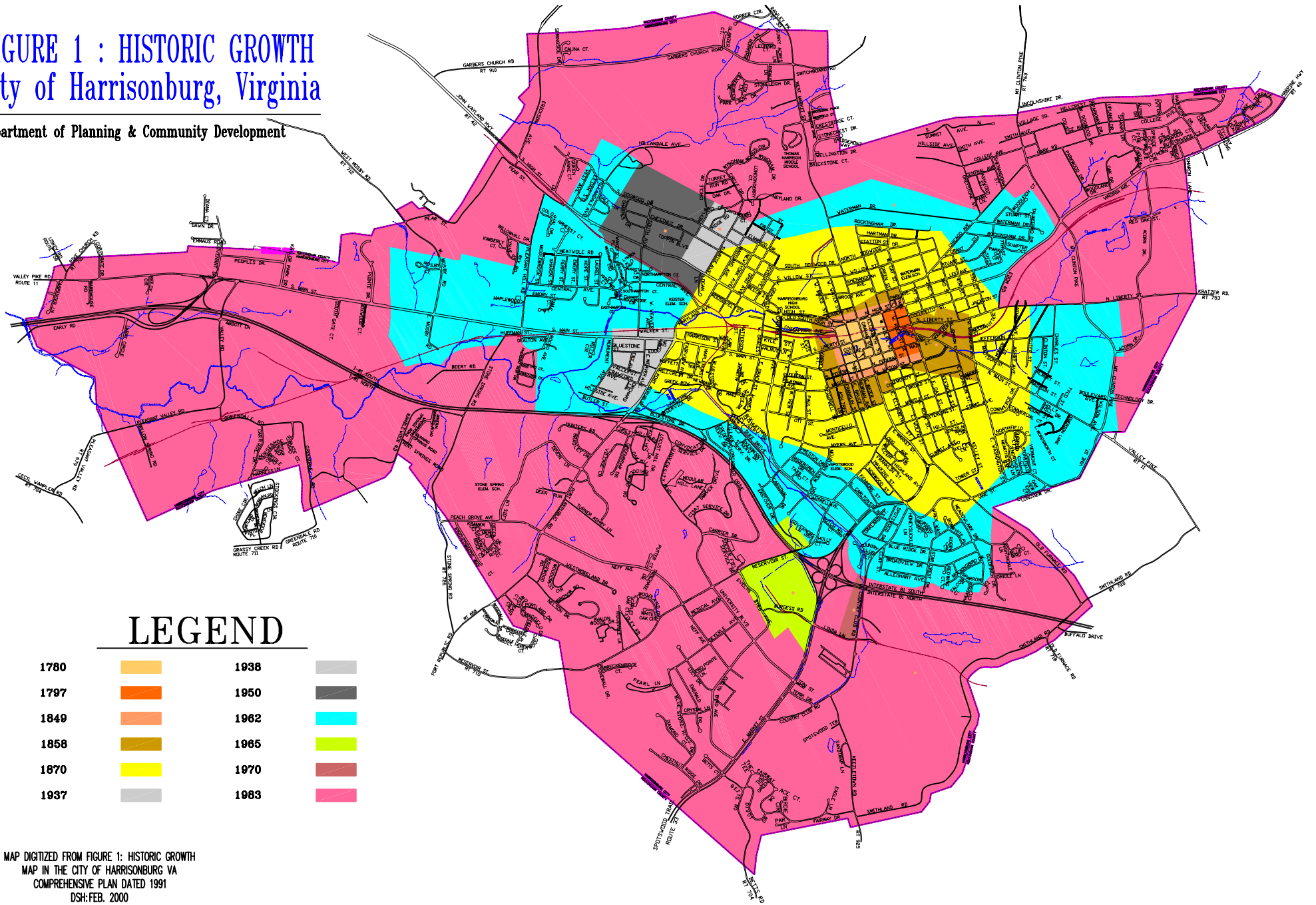














# FIGURE 1 : HISTORIC GROWTH City of Harrisonburg, Virginia

Department of Planning & Community Development



## LEGEND

1780		1938	
1797		1950	
1849		1962	
1858		1965	
1870		1970	
1937		1983	

MAP DIGITIZED FROM FIGURE 1: HISTORIC GROWTH  
MAP IN THE CITY OF HARRISONBURG VA  
COMPREHENSIVE PLAN DATED 1991  
DSH: FEB. 2000